

Board Meeting  
January 4, 2023

# Downtown Sarasota Condo Association





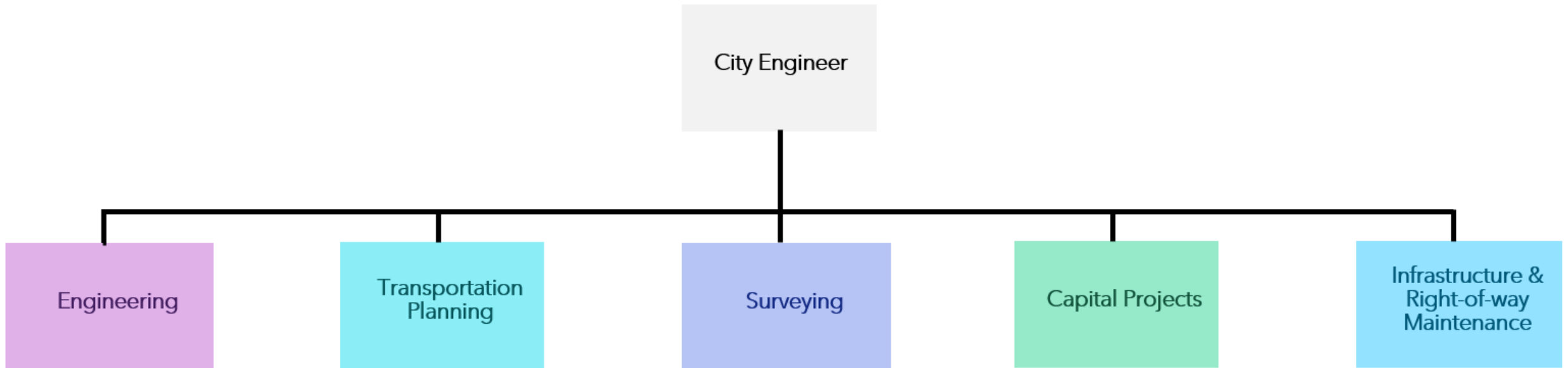
# Agenda

- Capital Projects Division
- Capital Improvement Program
- Budget Calendar
- Downtown Capital Projects
- Upcoming Regulation Updates
- Questions & Answers

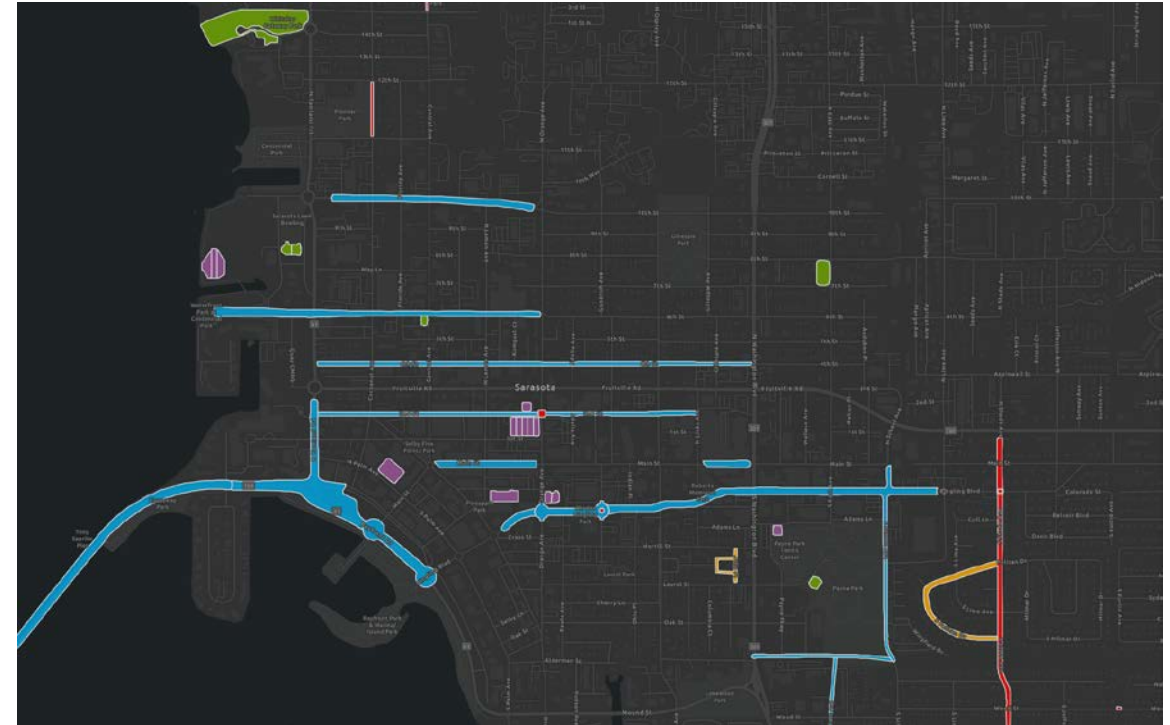
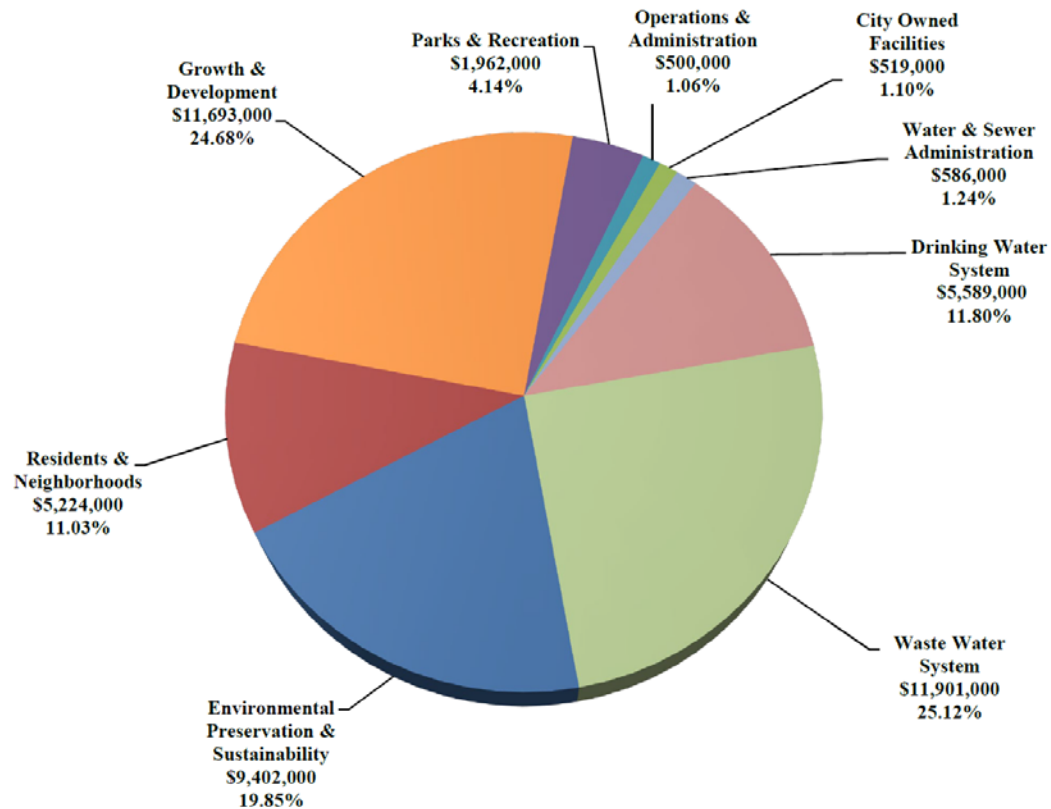


# Capital Projects Division

- Implements the City's Capital Improvement Plan
- Oversees design & construction of Public Work's capital projects



# Capital Improvement Program (CIP)







# Budget Calendar

---

- February – Budget kick-off meeting
- April – Completed Department budgets due to City Finance Dept.
- May – Analysis of Budgets by Finance, City Manager’s office, and Directors
- July – City Commission Budget Workshops (2)
- September – Public Hearings to adopt proposed budget (2)



# Downtown Capital Projects

- Recently Completed
- Construction
- Procurement
- Design
- Planning





# Ringling Trail

- Limits: Pineapple Avenue to Lime Avenue
- Scope: Lane repurposing & add protected bicycle lane
- Initial construction completed December '22
- FY 25/26 CIP Request – Design Engineering
- FY 27/28 CIP Request - Construction





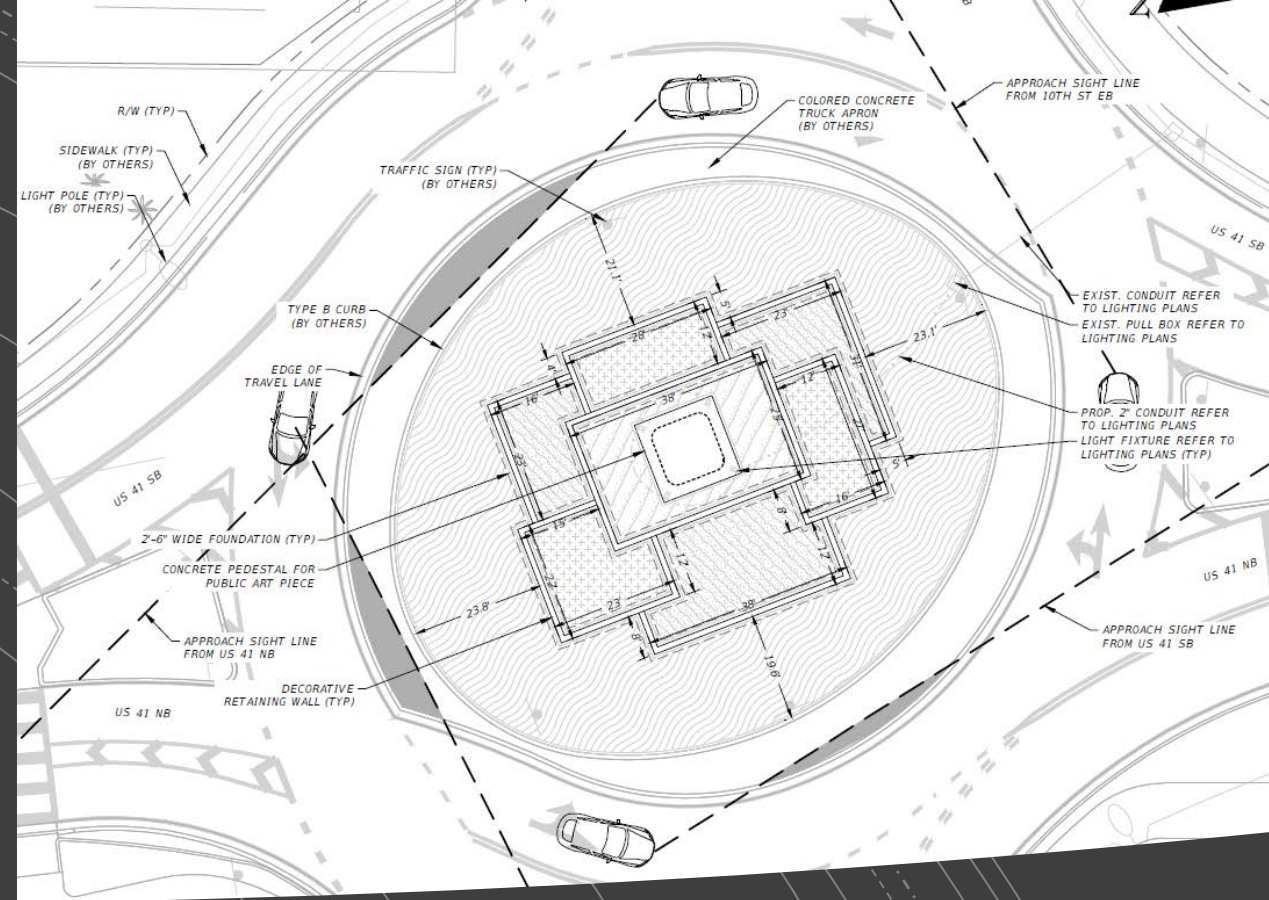

# US 41 & Gulfstream Avenue Roundabout

---

- Roundabout operational December 22, 2022
- Roadway project to be completed early 2023
- Landscape project letting February 2023







# 10<sup>th</sup> Street & US-41

## *Seagrass* by Casto Solano


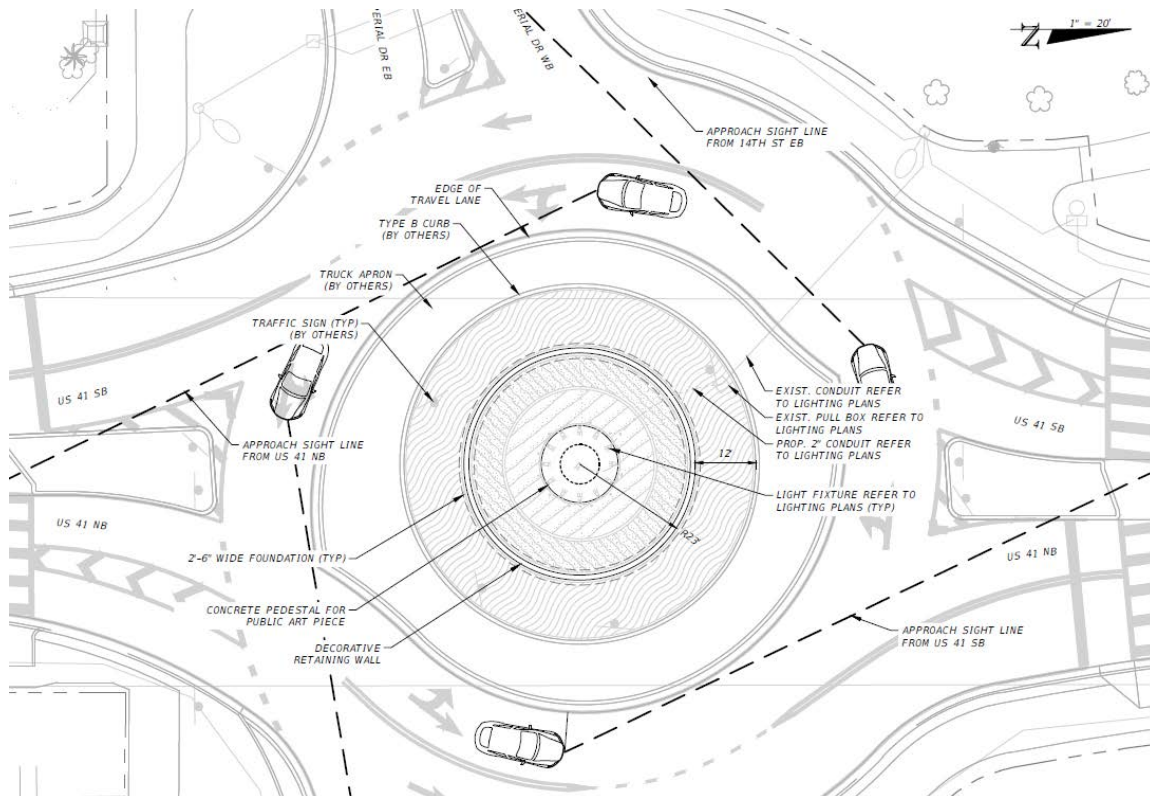
- Community Aesthetic Feature (CAF) agreement with Florida DOT
- Step tiered rectangular decorative retaining wall design
- 25-ft maximum height above travel lane elevation.
- 170 mph wind load design



# 14<sup>th</sup> Street & US-41

**Poly by Hou de Sousa**

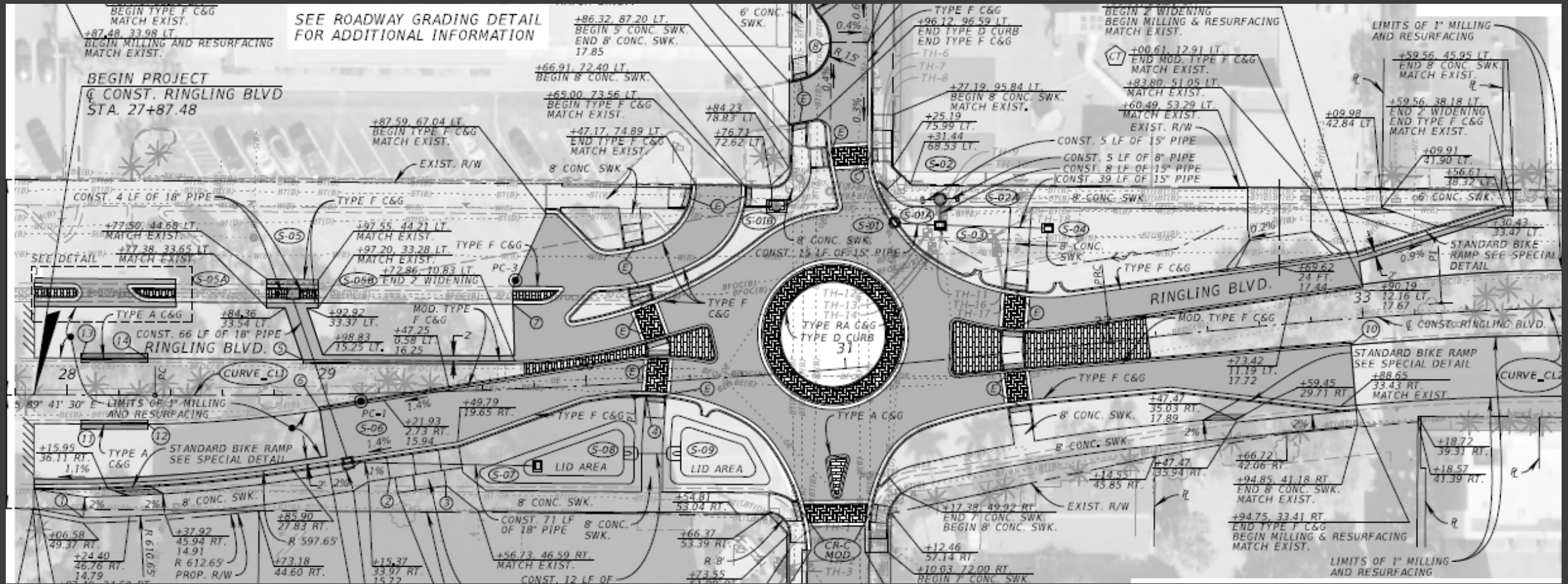
- Community Aesthetic Feature (CAF) agreement with Florida DOT
- Step tiered circular decorative retaining wall design
- 25-ft maximum height above travel lane elevation
- 170 mph wind load design



**FINISH SPECIFICATIONS AND COLORS**  
 1. Finish Prep: clean, sand and blast as required  
 2. Primer: one coat of Tremco L-69 Epoxy Primer  
 3. Paint: Two coats of Tremco Fluoronor Series 1072  
 4. Anti-graffiti: Sherwin Williams Invisi-Shield BE5CJ2000

	Color 1 RGB 251, 253, 255
	Color 2 RGB 233, 242, 255
	Color 3 RGB 174, 207, 231
	Color 4 RGB 159, 165, 234
	Color 5 RGB 87, 165, 255
	Color 6 RGB 34, 124, 255





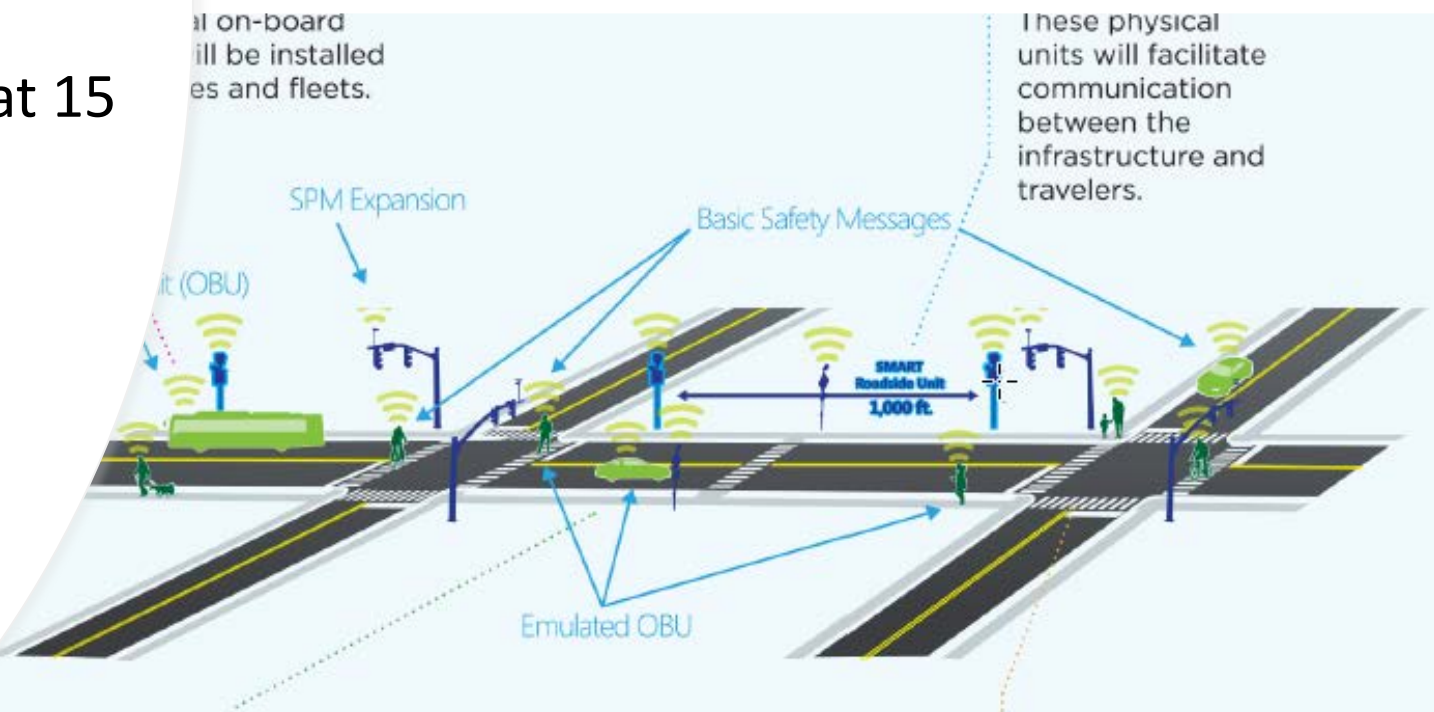
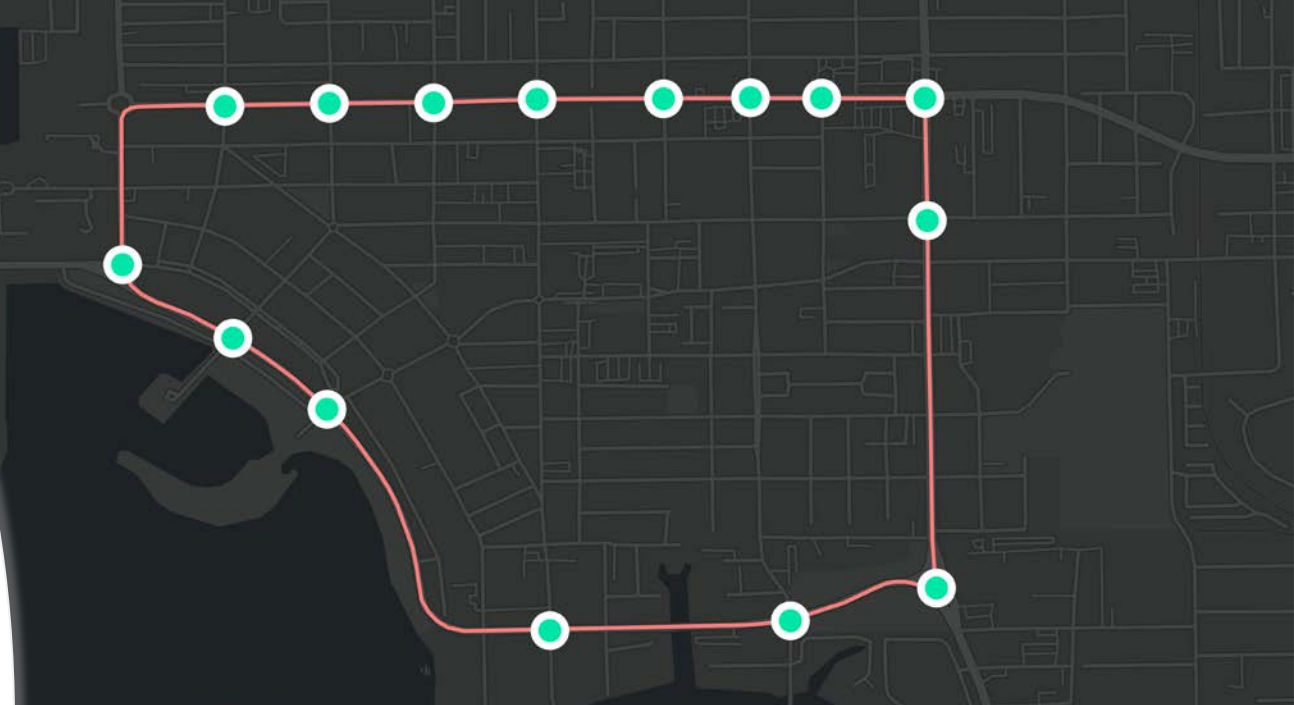
# Ringling Boulevard & Pine Place Roundabout

- Scope: Construction of a modern roundabout at the intersection of Ringling Boulevard and Pine Place.
- Invitation to Bid for Construction May 2023
- FDOT Local Agency Program (LAP) project



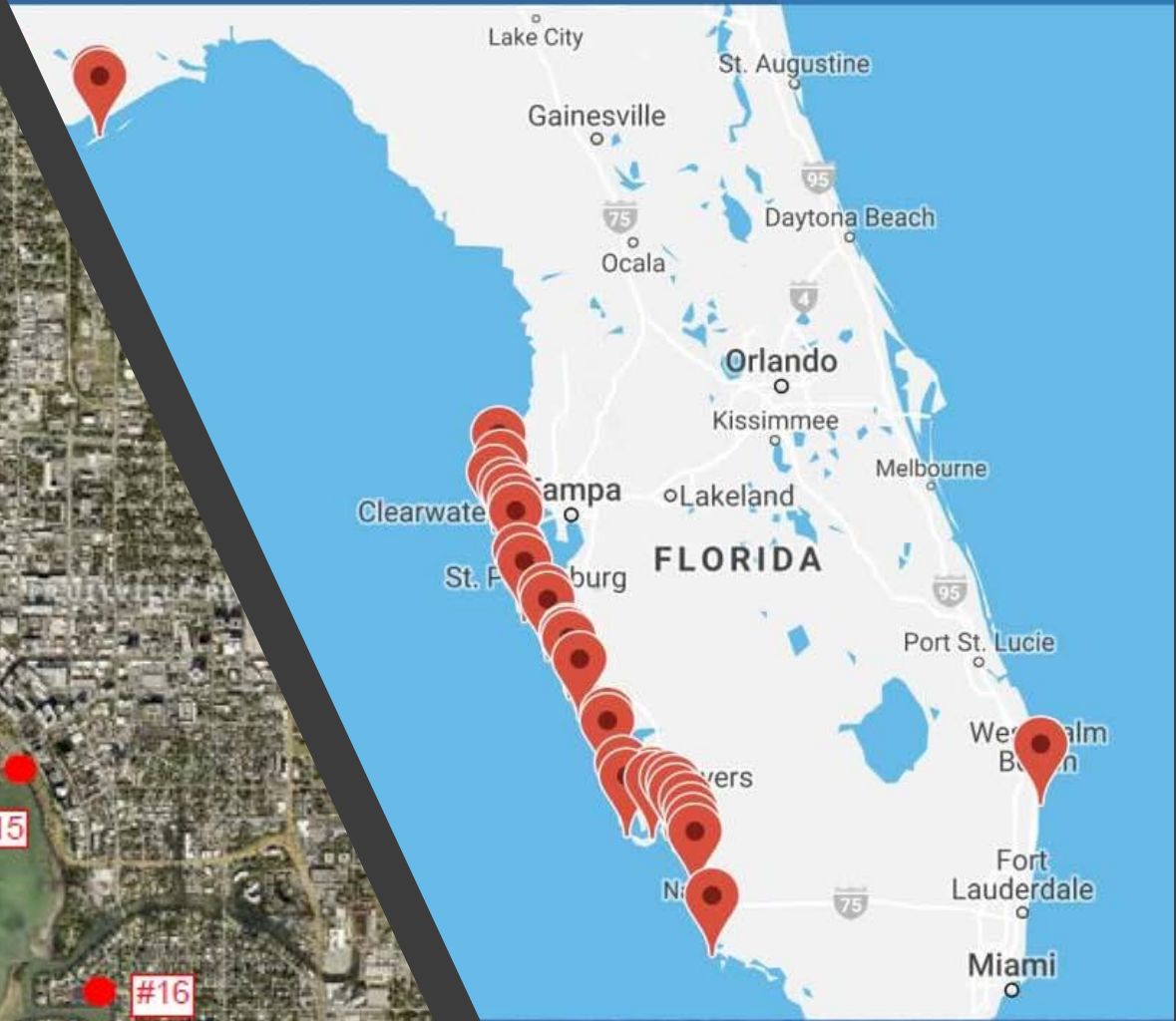
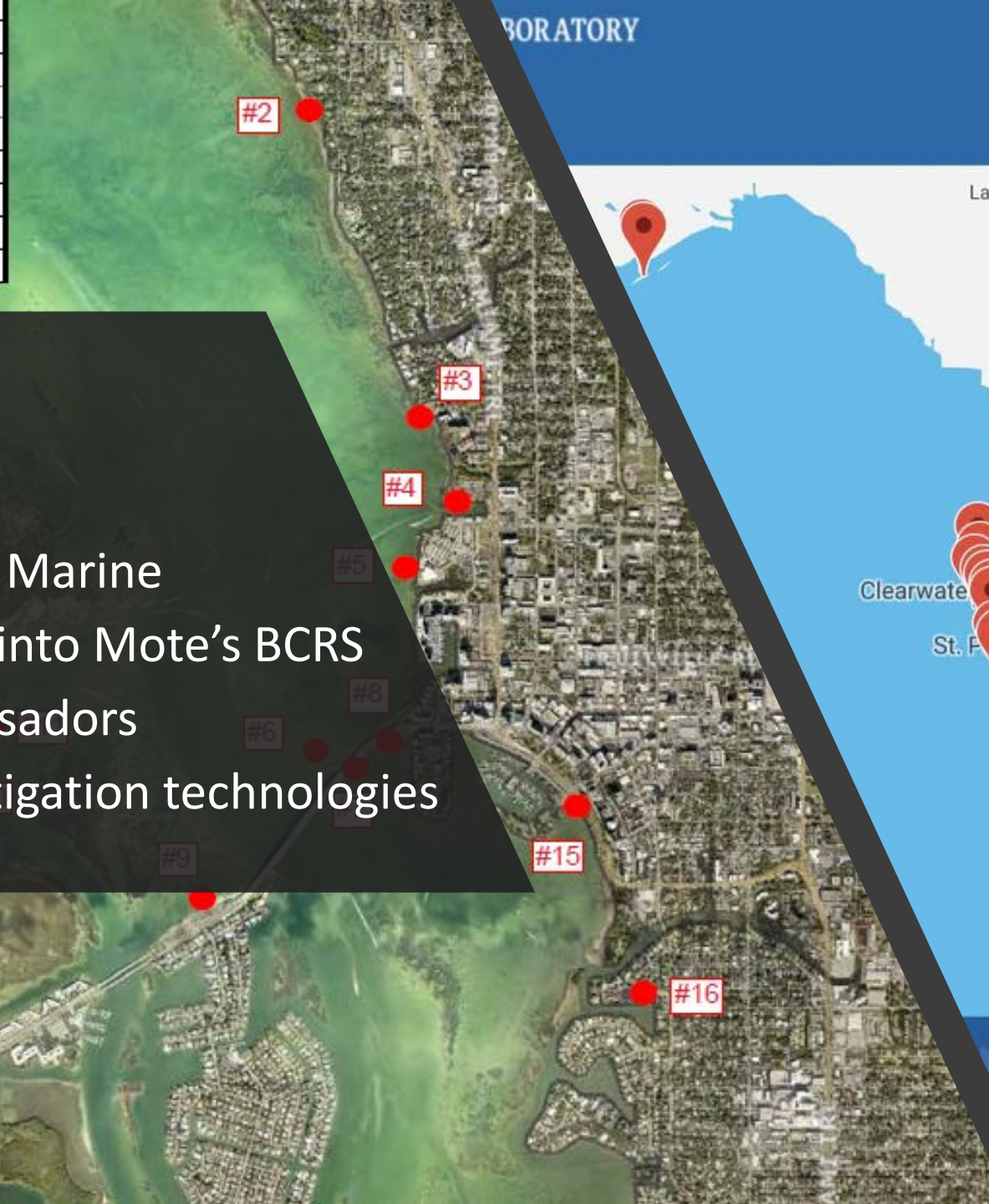
# Connected & Automated Vehicle (CAV) Pilot

- Scope: Incorporate and develop data sensor technologies at 91 priority intersections
- FY 22/23 – Install CAV technologies at 15 core intersections
- FDOT Grant
- City of Sarasota Smart City Initiative





9	Bird Key Park
10	Ken Thompson Boat Ramp
11	Ken Thompson Park (playground area)
12	Ken Thompson Pier/New Pass
13	Lido Public Beach
14	Canal between S Washington Dr and Polk Dr.
15	O'Leary's/Bayfront Park
16	Inlet at Gulf View Dr.
17	Nora Patterson Park



# Sea-Level Rise & Red Tide Monitoring

- Collaboration with Mote Marine
- Integrate reporting data into Mote's BCRS
- Train BCRS Beach Ambassadors
- Implement emerging mitigation technologies



Most reports will be posted at 10 am and 3 pm  
 that the beach reporters may be involved in mor  
 More Information & Links





## The Legacy Trail – Alderman MURT

- Scope: Construct multi-use path that extends The Legacy Trail through S Payne Park to connect to East Ave and Alderman St.
- FY 23/24 CIP request – Environmental & Construction
- Sarasota in Motion project
- FDEP Recreational Trails Program grant candidate

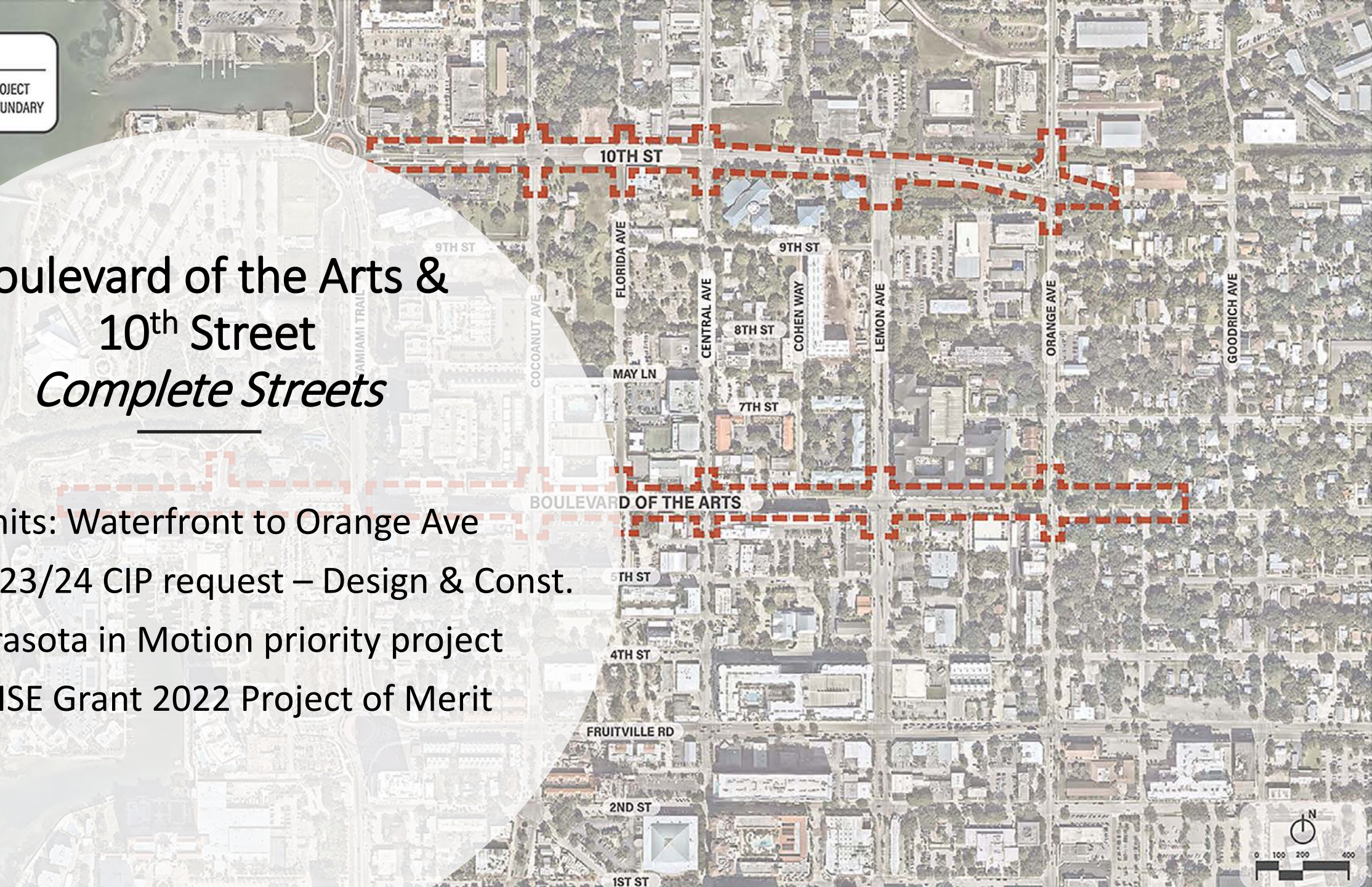


LEGEND

- PROJECT
- BOUNDARY

# Boulevard of the Arts & 10<sup>th</sup> Street *Complete Streets*

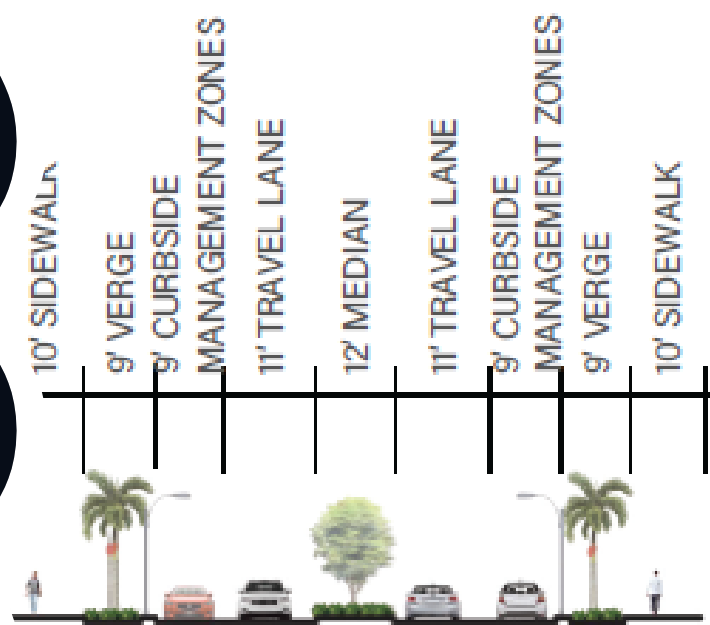
- Limits: Waterfront to Orange Ave
- FY 23/24 CIP request – Design & Const.
- Sarasota in Motion priority project
- RAISE Grant 2022 Project of Merit



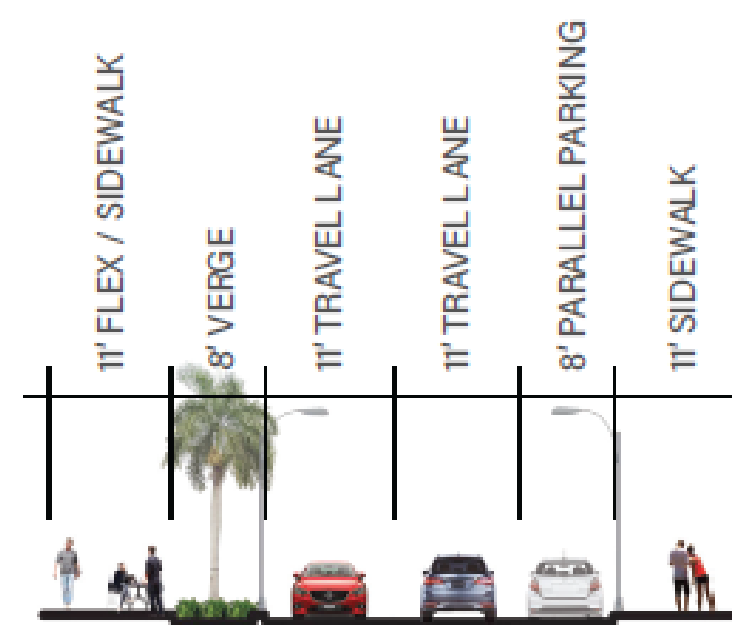


# BoTA & 10<sup>th</sup>: Work Completed

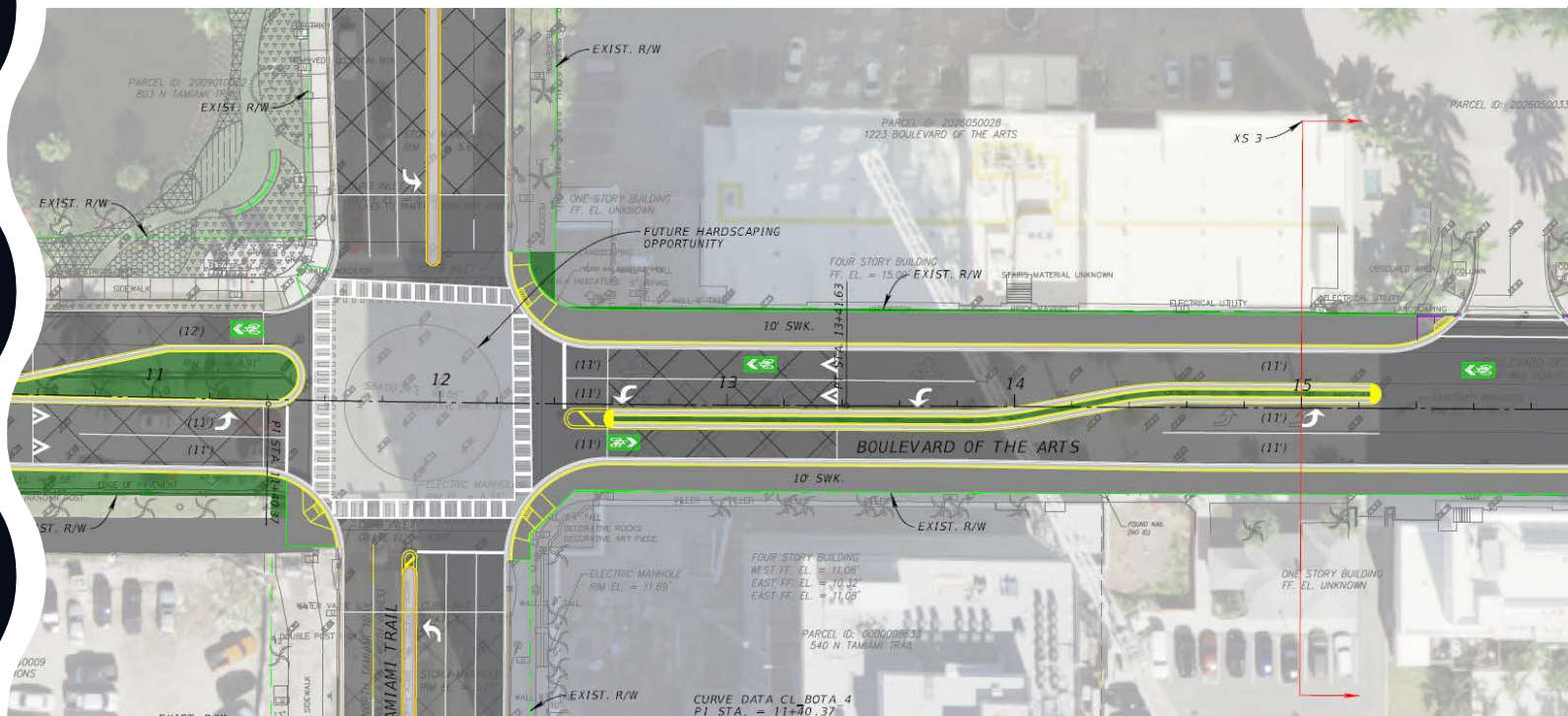
- Community Survey
- Basis of Design Report
  - Long Range Cost Estimates
  - Typical Sections
  - Concepts
- 30% Design



TYPICAL SECTION - WEST OF TAMIAMI TRAIL (US 41)



TYPICAL SECTION - EAST OF TAMIAMI TRAIL (US 41)



# BoTA & 10<sup>th</sup>: *Next Steps*



## 60% Design

- Hardscaping
- Landscaping
- Public Involvement
- RFP Design-Build

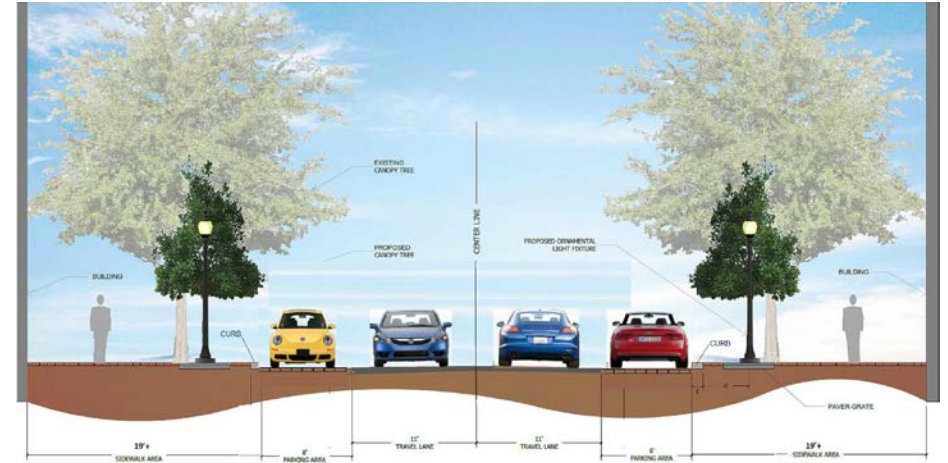
## Grant Submission

- RAISE



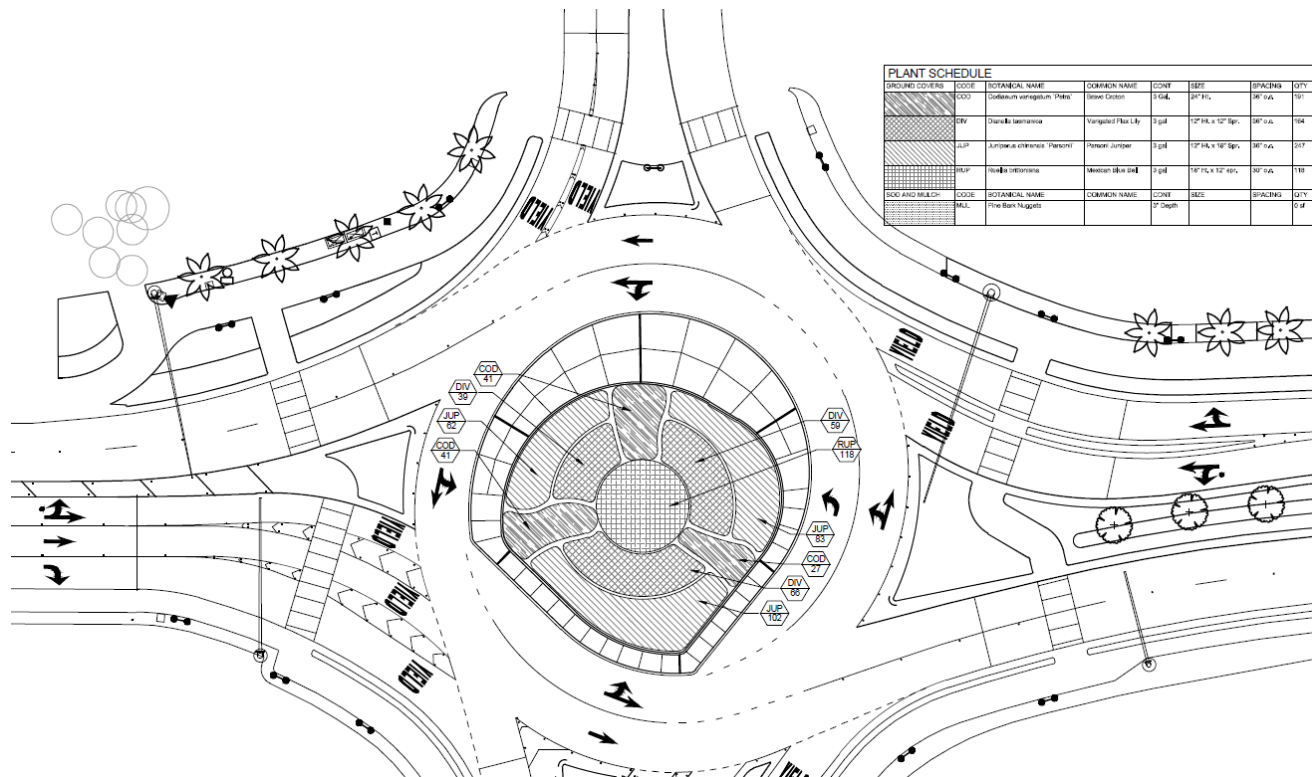
# Main Street *Complete Streets*

- Scope: widening sidewalks, reconfigured parking, landscape improvements, sidewalk pavers, lighting improvements
- Limits: US 41 to US 301
- Planning & Design - Request for Proposal to be advertised Summer 2023





# Fruitville Road & US-41 Roundabout *Community Aesthetic Feature*

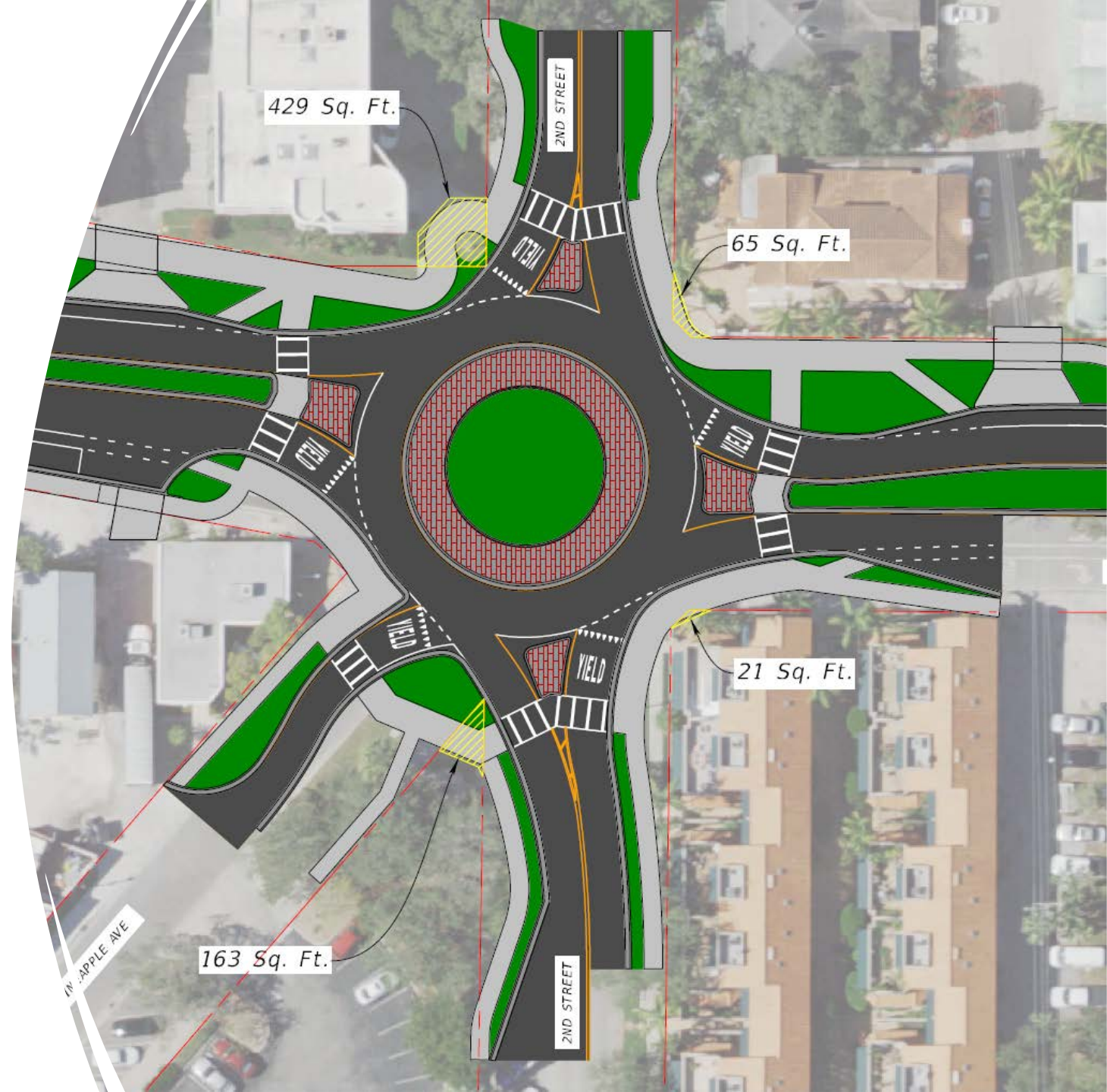


- Public Art Committee selected 3 finalists
- FY 23/24 CIP request – Design
- FY 24/25 CIP request – Construction



# Cocoanut Avenue & 2<sup>nd</sup> Street Roundabout

- Scope: Construction of a 5-leg modern roundabout
- FY 23/24 CIP request – Design
- FY 25/26 CIP request – Construction
- Sarasota in Motion high priority project
- Safe Streets & Roads 4 All federal grant program potential





# Fruitville Road Complete Street

- Scope: Streetscape, utility relocation, signal pole replacement, traffic control features, improved pedestrian crossings
- Limits: US 41 to US 301
- FY 23/24 CIP request – Planning
- FY 25/26 CIP request – Engineering
- FY 27/28 CIP request – Construction
- Downtown 2020 Master Plan project

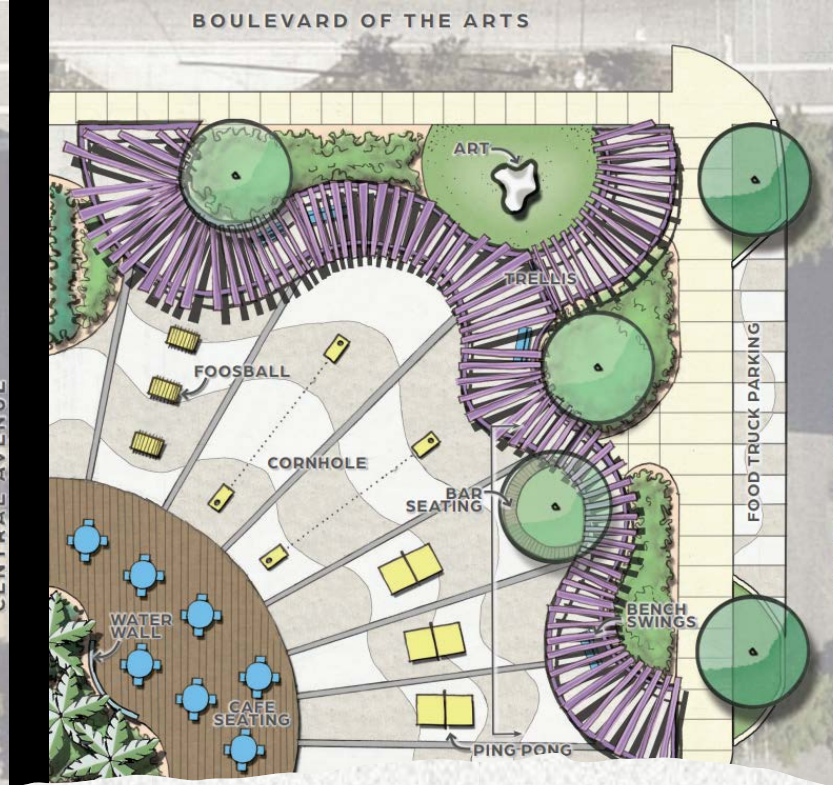
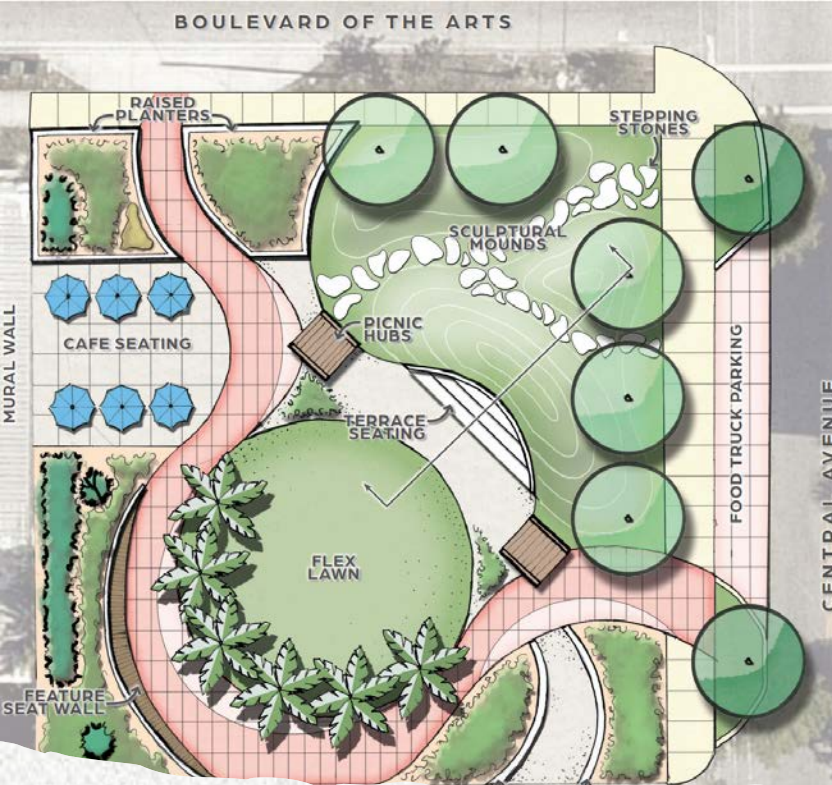
## Fruitville Rd - Palm



## Fruitville Rd - Tree








# Rosemary Park Pocket Park

- Public / Private Partnership
- Public survey conducted 2022
- Draft construction documents to City at end of January





# Upcoming Regulations Updates



# Engineering Design Criteria Manual Update

## PROJECT SCHEDULE

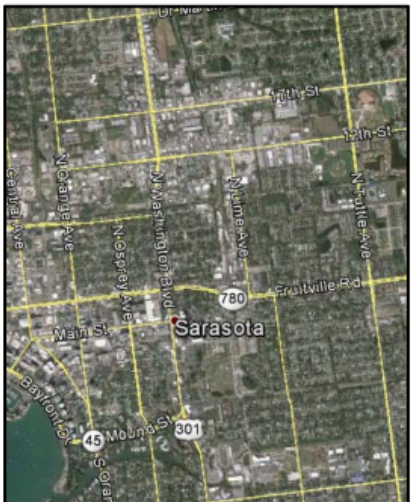






## CITY OF SARASOTA MULTI-MODAL TRANSPORTATION IMPACT FEE STUDY

FINAL REPORT  
December 9, 2016



Prepared for:

**City of Sarasota**  
1565 1<sup>st</sup> Street  
Sarasota, Florida 34236  
ph (941) 365-2200

Prepared by:

**Tindale Oliver**  
1000 N. Ashley Drive, Suite 400  
Tampa, Florida 33602  
ph (813) 334-8868

# Multi-Modal Transportation Impact Fees

- Impact fee study & ordinance to be revisited in FY 22/23.
- Clarification on usage and updates on the fees.

# Contact Information



**Email:** [Camden.mills@sarasotafl.gov](mailto:Camden.mills@sarasotafl.gov)

**Phone:** (941) 263-6138

1761 12<sup>th</sup> Street, Sarasota, FL 34236